

Official Zoning Map for the City of Hogansville, Georgia

This Zoning Map is the official Zoning Map of the City of Hogansville, Georgia, adopted in open session by the Mayor and City Council by Ordinance _____, after being duly advertised and with public hearings having been held.

Signature _____ Title (print) _____ Attest (City Clerk) _____ Date _____

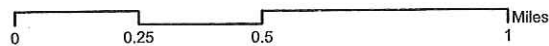

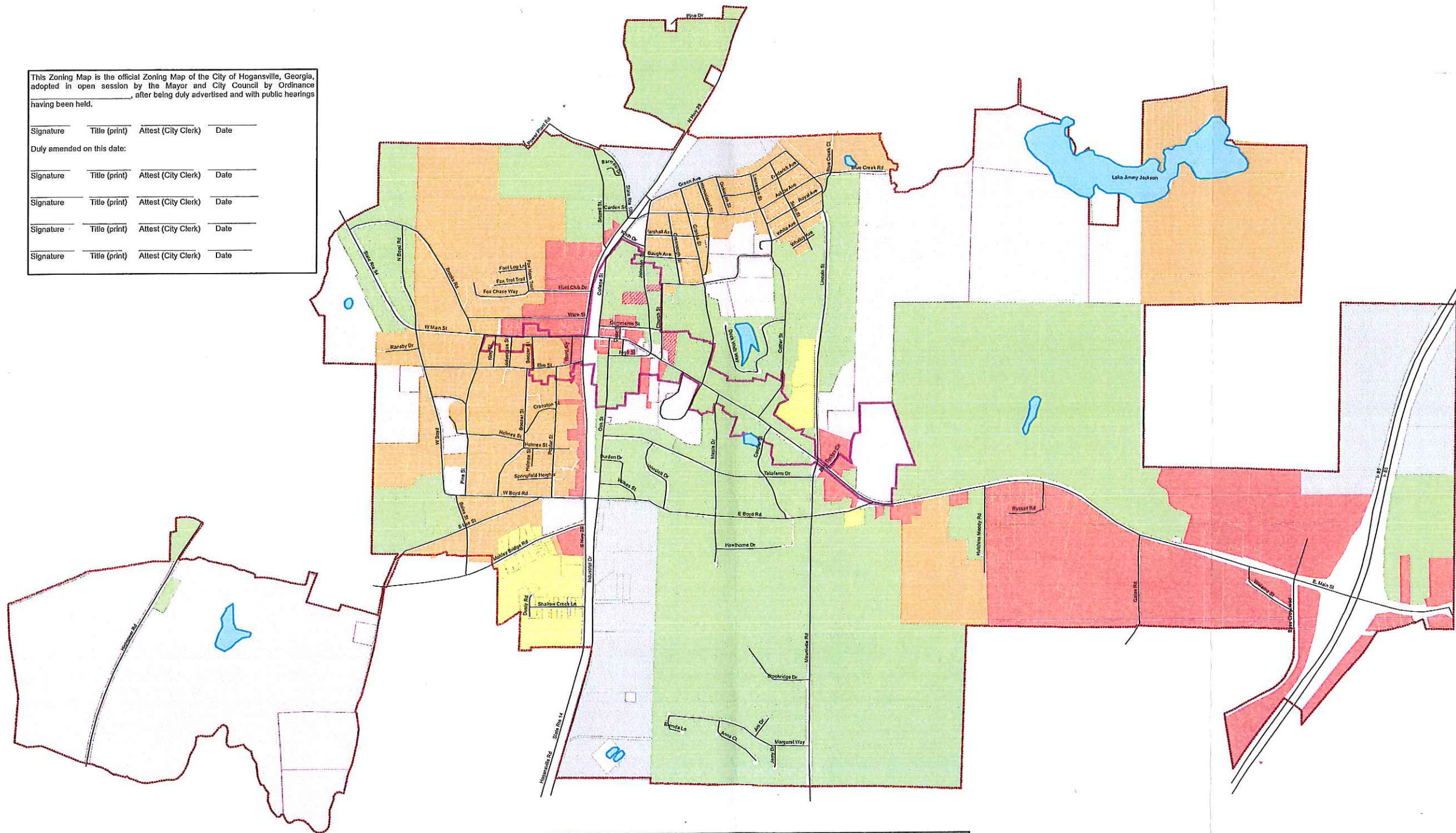
Duly amended on this date:

Signature _____ Title (print) _____ Attest (City Clerk) _____ Date _____

Signature _____ Title (print) _____ Attest (City Clerk) _____ Date _____

Signature _____ Title (print) _____ Attest (City Clerk) _____ Date _____

Signature _____ Title (print) _____ Attest (City Clerk) _____ Date _____



- Lakes
- Historic District
- City Limit
- Roads
- Zoning**
- C Commercial
- CR Commercial-Residential
- I Industrial
- P Public
- R1 Single Family Residential – 14,000 sf minimum lot size
- R2 Single Family Residential – Patio Homes – 5,000 sf minimum Lot size
- R3 Multi-Family Residential – Townhomes – 1,800 sf minimum lot size; 2,000 sf required average lot size.



DISCLAIMER
 This map was created by Three Rivers Regional Commission and utilizes a map of Regional Commission boundaries for the State of Georgia. Sources of map information include the U.S. Census Bureau (2008) and GDOT circa. (2005). The map was created for informational purposes only. The user of this document agrees to render TRRC harmless for the information herein.

Produced by: Three Rivers Regional Commission
 Date: 1/9/2020